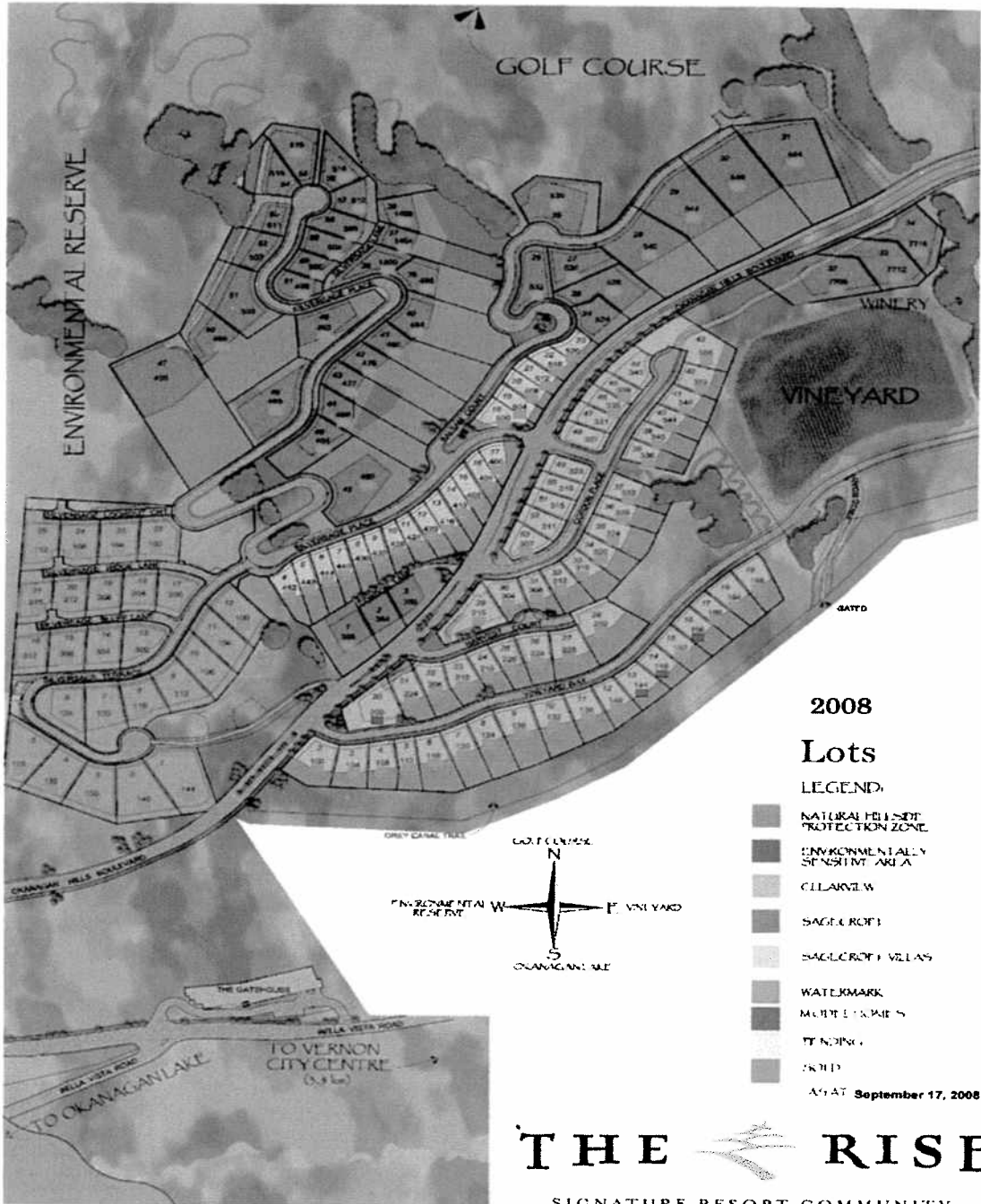
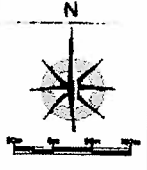
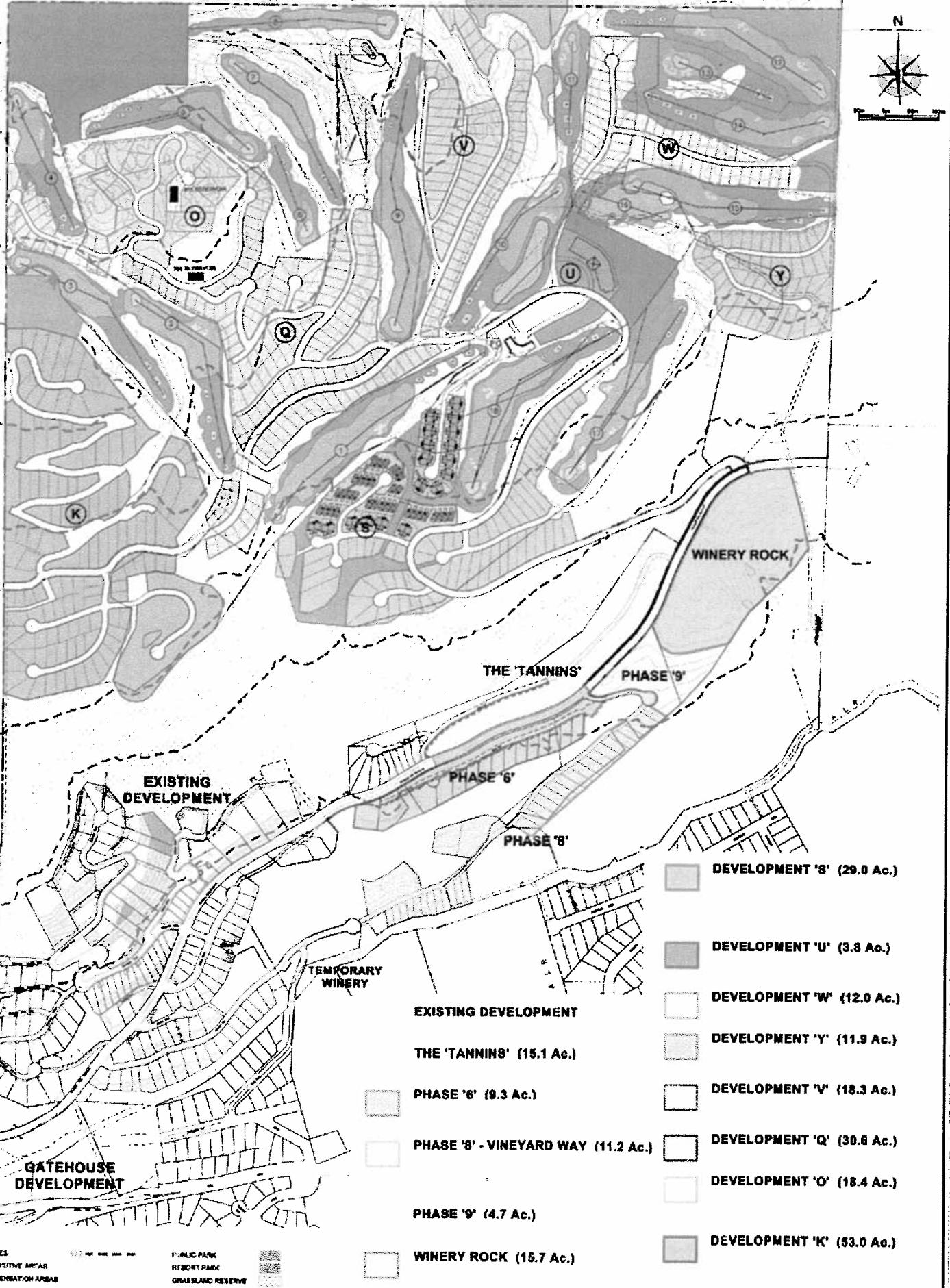


Schedule "B"





730
780
780
780
780
730
675
515
535



- DEVELOPMENT 'S' (29.0 Ac.)
- DEVELOPMENT 'U' (3.8 Ac.)
- DEVELOPMENT 'W' (12.0 Ac.)
- DEVELOPMENT 'Y' (11.9 Ac.)
- DEVELOPMENT 'V' (18.3 Ac.)
- DEVELOPMENT 'Q' (30.6 Ac.)
- DEVELOPMENT 'O' (18.4 Ac.)
- DEVELOPMENT 'K' (53.0 Ac.)
- EXISTING DEVELOPMENT
- THE 'TANNINS' (15.1 Ac.)
- PHASE '6' (9.3 Ac.)
- PHASE '8' - VINEYARD WAY (11.2 Ac.)
- PHASE '8'
- PHASE '9' (4.7 Ac.)
- WINERY ROCK (15.7 Ac.)

LEGEND

- WATER PRESSURE BONES
- ENVIRONMENTAL SENSITIVE AREAS
- ENVIRONMENTAL COMPENSATION AREAS
- PUBLIC PARK
- RESORT PARK
- GRASSLAND RESERVE

DATE: MAR. 11, 2003

SCALE: 1:5000

THE RISE
VERNON, B.C.

PROPOSED DEVELOPMENT CONCEPT

